







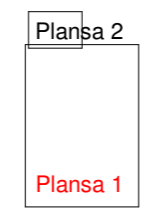


**PLAN CADASTRAL**  
JUDETUL HARGHITA, UAT Dealu  
Sector cadastral nr.91  
Scara 1:2000  
SISTEM DE PROIECTIE STEREO070  
-Copie spre publicare-  
Piansa 1

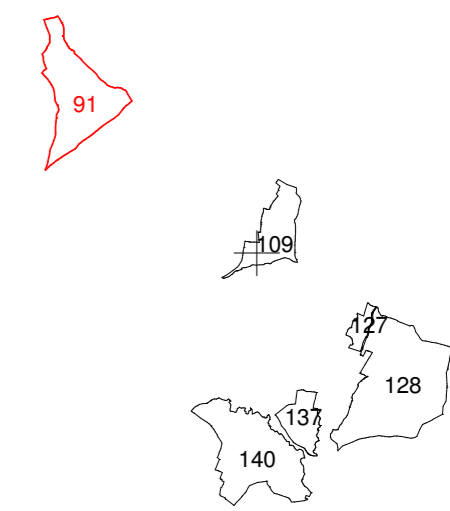


- LEGENDA**
-  Limita UAT
  -  Limita sector cadastral
  -  Limita intravilan
  -  Limita imobil
  -  Cladiri
  -  Numar sector
  -  Identificator imobil
  -  Identificator constructie

Schema de dispunere a planselor:



Schema de dispunere a sectoarelor cadastrale:



Executant: S.C. CONUS-INC S.R.L.  
Data: 10.03.2022